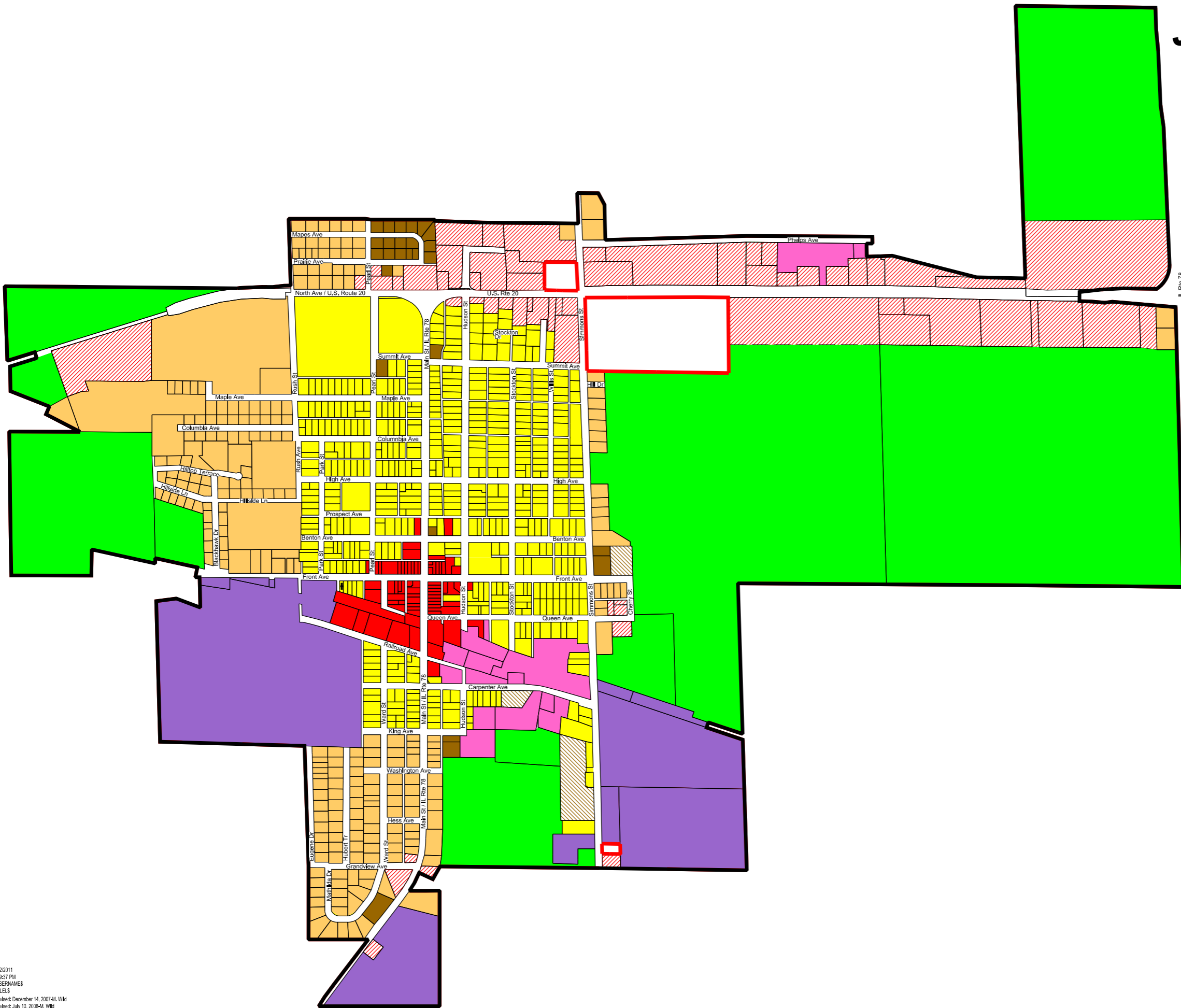











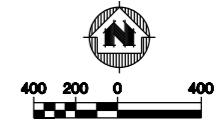


# Village of Stockton Jo Daviess County, Illinois Zoning Map



**Legend**

-  (A) AGRICULTURE
-  (R-1) SINGLE FAMILY RESIDENTIAL
-  (R-2) SINGLE FAMILY RESIDENTIAL
-  (R-M) MULTIPLE FAMILY RESIDENTIAL
-  (R-MH) MOBILE HOME RESIDENTIAL
-  (B-C) CENTRAL BUSINESS
-  (B-H) HIGHWAY COMMERCIAL
-  (I-L) LIMITED INDUSTRIAL
-  (I-G) GENERAL INDUSTRIAL
-  (PUD) PLANNED UNIT DEVELOPMENT
-  CORPORATE LIMITS



This map is part of the Village of Stockton Zoning Ordinance. The signature of the Stockton Village President below certifies that this is the official and true Village of Stockton Zoning Map as adopted by the Stockton Village board

Signature \_\_\_\_\_

Date \_\_\_\_\_

Date of original adoption: \_\_\_\_\_

Dates of Amendment: \_\_\_\_\_

11/2/2011  
2:29:37 PM  
SUSERNAMES  
\$FILEL\$  
Revised: December 14, 2007-AL, Wld  
Revised: July 10, 2008-M, Wld  
Revised: November 2, 2011-M, Wld

